

A MÃO NA SUA MÃO: ENCONTRAR O FUTURO
READING A NEW ROAD MAP: FINDING THE FUTURE



HURON + AMAZONIA
A MISSIONAL CONVERSATION
UMA CONVERSA MISSIONAL





[UNSPLASH PHOTO CREDITS](#)

[Of the map Tabea Damm](#)

Sea - [manu schwendener](#)

[Tobermory - Mark Harrison](#)

[Telè -Rodrigo Kugharski](#)



The background is a collage of three images. At the top is a map of a region with a river. On the left is a vertical strip of a tropical beach with turquoise water and green foliage. On the right is a vertical strip of a boat with a blue and white striped canopy on a body of water.

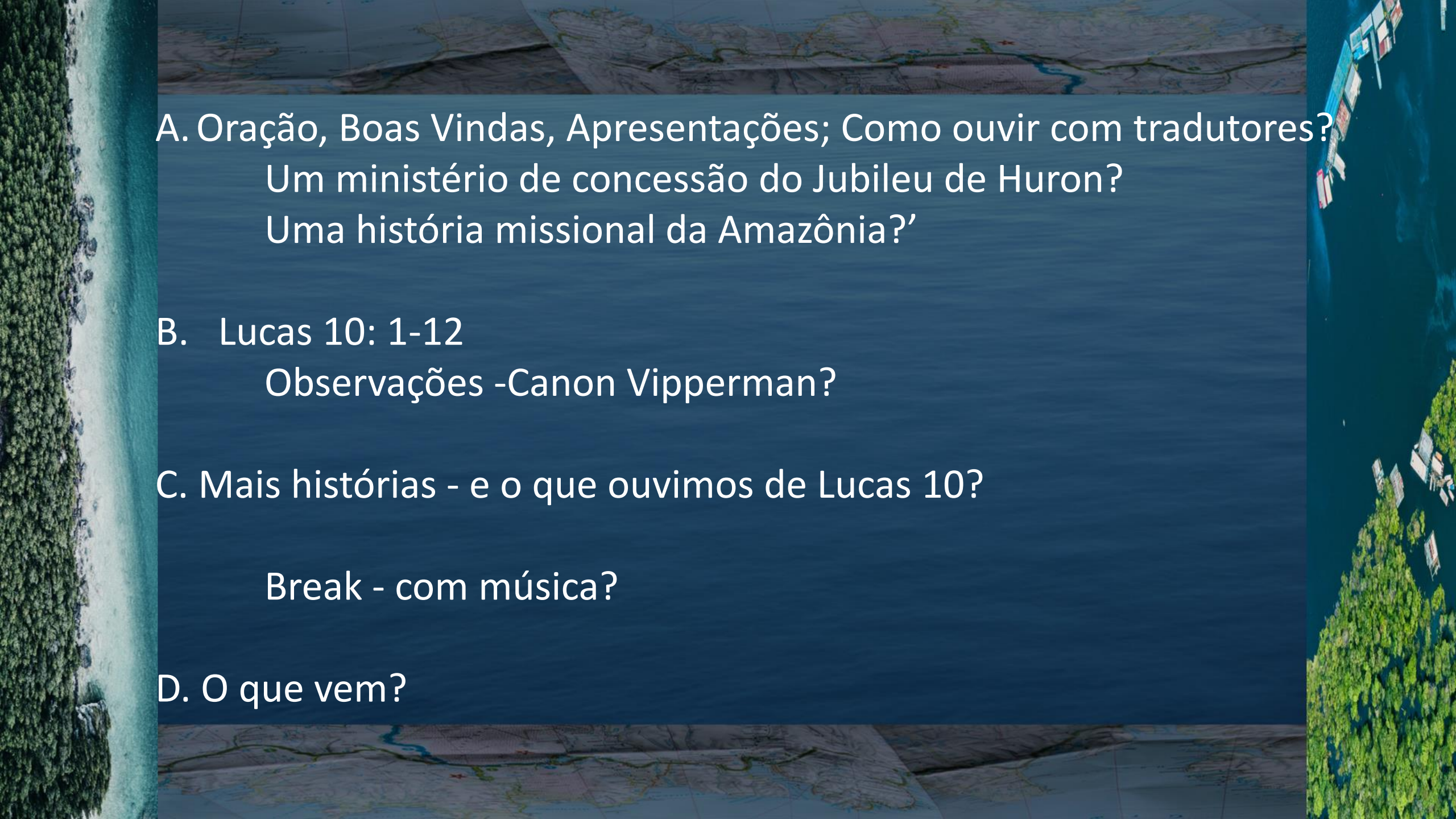
A. Prayer, Welcome, Introductions; How to listen with translators.
A Huron Jubilee Grant Ministry.
An Amazonia Missional Story

B. Luke 10:1-12
Observations -Canon Vipperman

C. More Stories – what of Luke 10 do we hear?

Break – with music

D. What's Next?



A. Oração, Boas Vindas, Apresentações; Como ouvir com tradutores?
Um ministério de concessão do Jubileu de Huron?
Uma história missional da Amazônia?'

B. Lucas 10: 1-12
Observações -Canon Vipperman?

C. Mais histórias - e o que ouvimos de Lucas 10?

Break - com música?

D. O que vem?

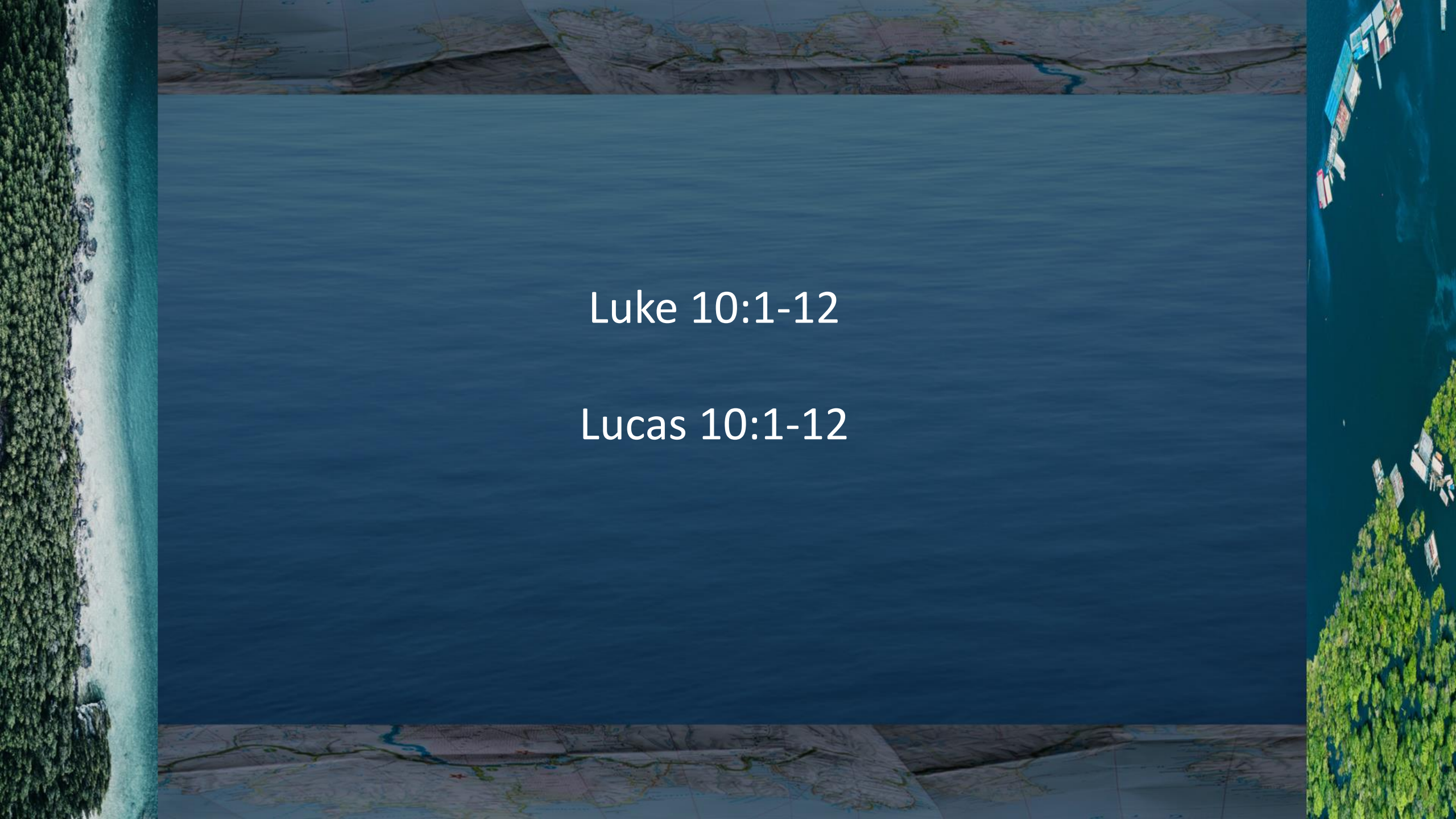
The background is a collage of three images. At the top is a topographic map showing terrain and a river. On the left is a vertical strip of a tropical beach with green vegetation and turquoise water. On the right is a vertical strip of a boat with a colorful canopy on a body of water.

Oração, Boas Vindas, Apresentações;
Como ouvir com tradutores?

Prayer, Welcome, Introductions;
How to listen with translators.




Uma história missional da Amazônia?
The Rt. Rev. Marinez Bassotto



Luke 10:1-12

Lucas 10:1-12

The background is a collage of three images. On the left is a vertical strip showing a tropical beach with green vegetation, a white sand beach, and turquoise water. On the right is another vertical strip showing a boat with a blue and white striped canopy on a dark blue sea, with a small island with green trees and buildings below it. The top and bottom horizontal sections show a topographic map with a blue river or road winding through a brownish terrain.

Observações Observations

The background is a collage of three images. On the left is a vertical strip showing a tropical beach with green vegetation and turquoise water. On the right is another vertical strip showing a boat with a blue and white striped canopy on a dark blue sea. The top and bottom horizontal strips show a topographic map with a blue river winding through a brownish landscape.

Observações – Canon Vipperman

Missão de Deus Mission of God





JUNTO
TOGETHER



VULNERÁVEL
VULNERABLE

Urgent

Urgente



receive hospitality receber hospitalidade



peace
healing
reign of God



Photo by [Ian Schneider](#) on [Unsplash](#)

paz
cura
reino de Deus

Missão de Deus Mission of God



peace
healing
reign of God



paz
cura
reino de Deus



VULNERÁVEL
VULNERABLE



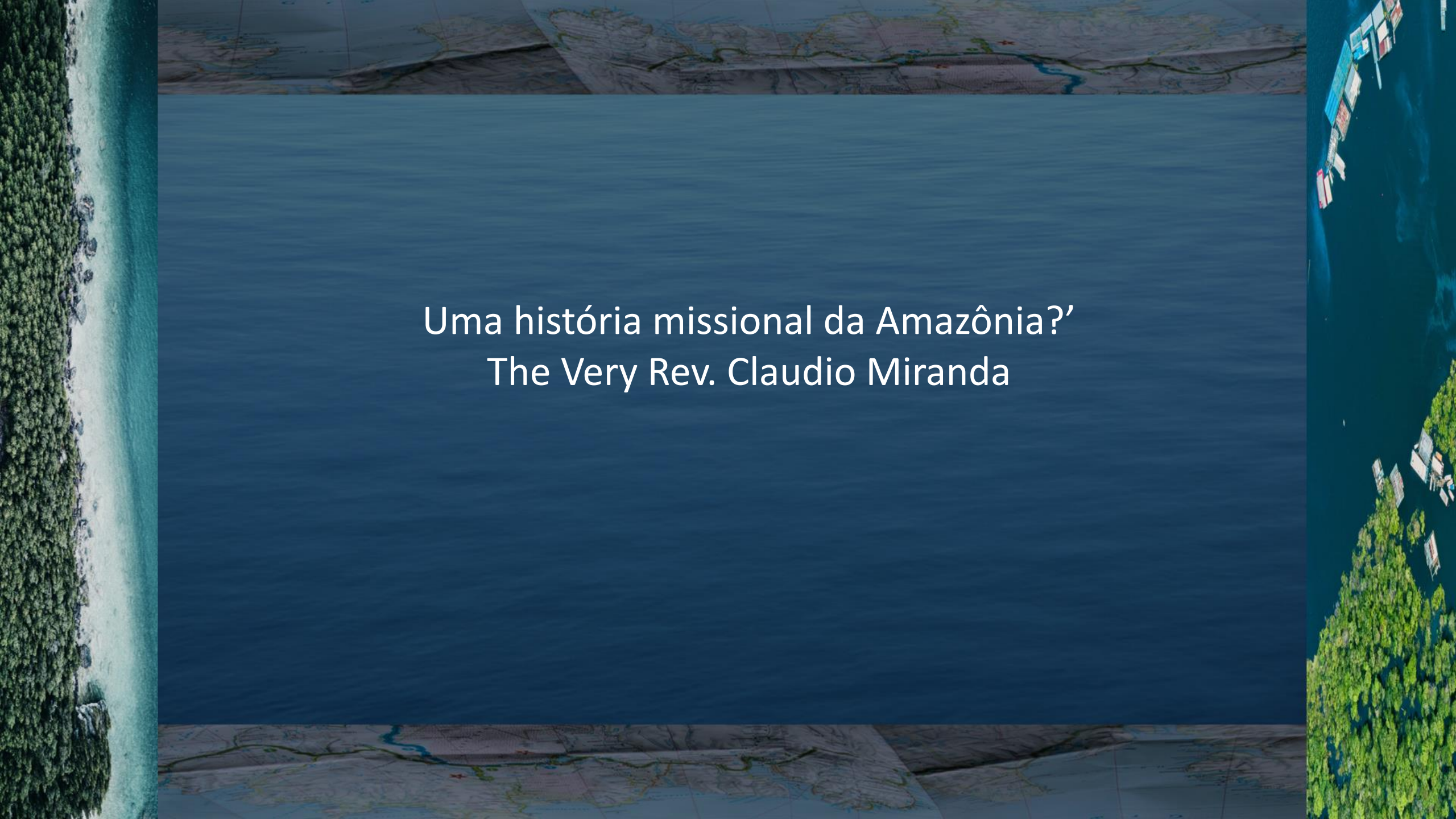
Urgent

Urgente

receive hospitality receber hospitalidade



JUNTO
TOGETHER

The background is a composite image. The top portion shows a map of the Amazon basin with rivers highlighted in blue and green. Below the map is a wide, horizontal band of deep blue water, likely a large lake or a wide river. The bottom portion of the background features two vertical panels: the left one shows a tropical beach with white sand and turquoise water meeting a dense green forest; the right one shows an aerial view of a small settlement with several wooden houses and a red-roofed structure, situated within a lush green forest.

Uma história missional da Amazônia?
The Very Rev. Claudio Miranda



A Huron Jubilee Grant Ministry
The Rev. John Maroney

Missão de Deus Mission of God



peace
healing
reign of God



paz
cura
reino de Deus



VULNERÁVEL
VULNERABLE



Urgent

Urgente

receive hospitality receber hospitalidade

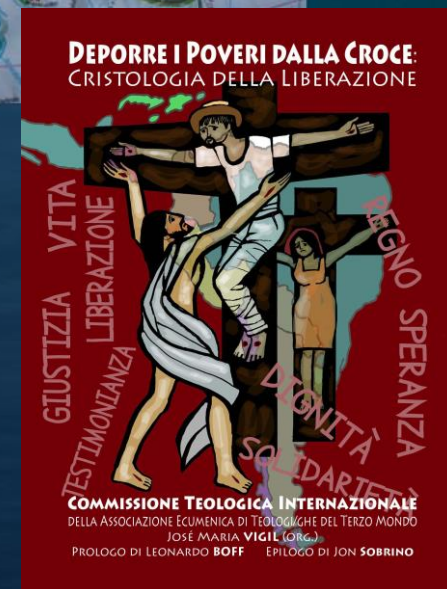


JUNTO
TOGETHER

Comments and Reflections of our Observer Comentários e reflexões do nosso observador

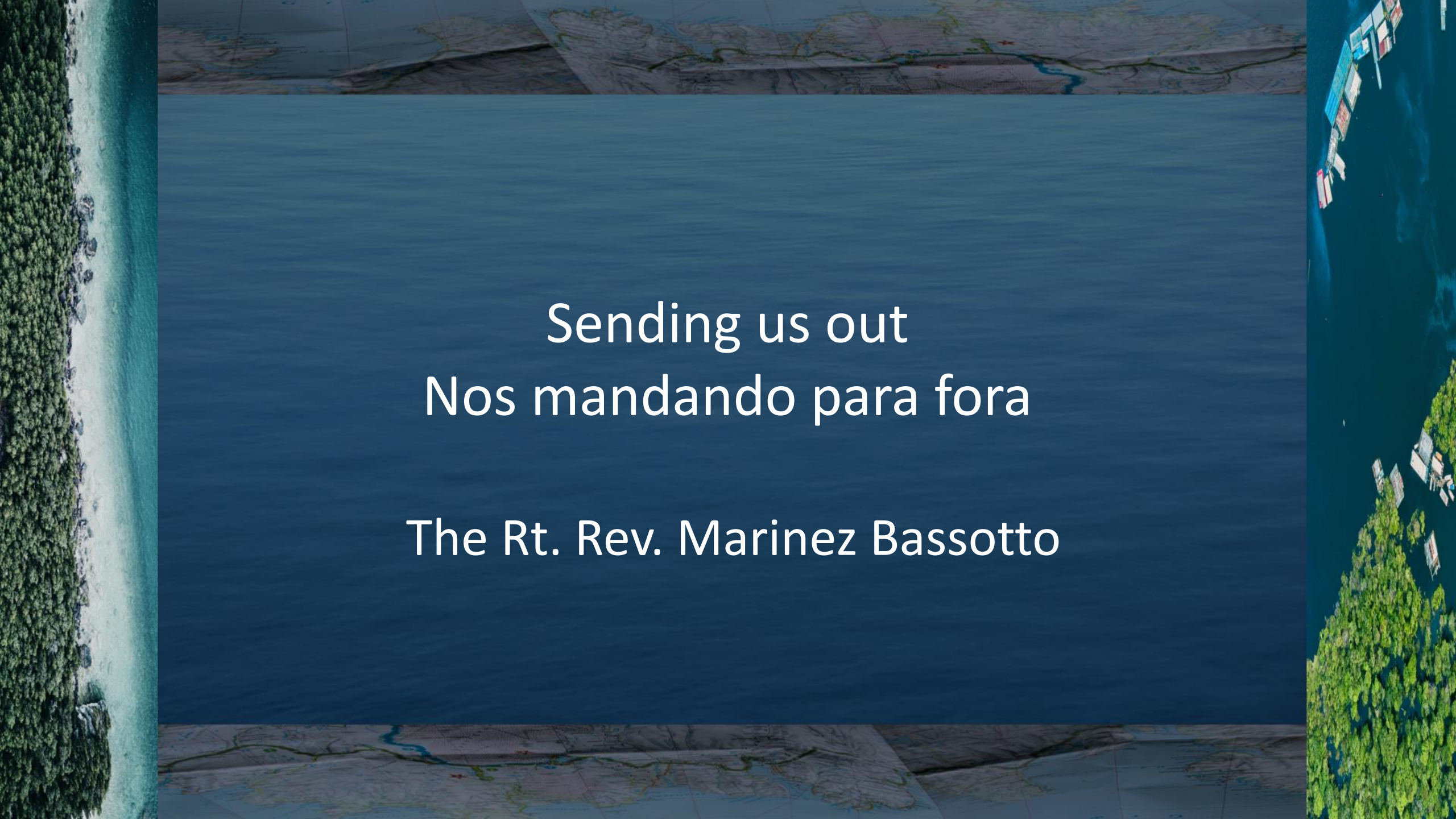


The Rev. Marcelo Barros
Pr. Marcelo Barros



The background of the slide features a central satellite image of a calm blue body of water. This central image is framed by semi-transparent, top-down maps showing geographical features like rivers and terrain. On the far left and far right edges, there are vertical strips of satellite imagery: the left strip shows a lush green forest bordering a white sandy beach and turquoise water; the right strip shows a small settlement with several buildings and a red-roofed structure situated on a green, hilly island in the water.

What's next?
O que vem?



Sending us out
Nos mandando para fora

The Rt. Rev. Marinez Bassotto

A MÃO NA SUA MÃO: ENCONTRAR O FUTURO
READING A NEW ROAD MAP: FINDING THE FUTURE



HURON + AMAZONIA
A MISSIONAL CONVERSATION
UMA CONVERSA MISSIONAL

